



## COMMENT REQUEST FORM

**FILE NO: ANPL2011261**

☒ Building Department  
☒ Building Inspector (Sewage System Review)  
☒ Forestry Division  
☒ GIS Section  
☒ Fire/EMS  
☒ Public Works NOTE: If an agreement is required please attach the clauses you require in the agreement.

☐ Railway  
☒ Norfolk Power  
☐ Ministry of Transportation  
☒ Union Gas  
☒ Norfolk Heritage Committee  
☐ Conservation Authority

This Committee has received a consent/minor variance application concerning land within your jurisdiction. The proposal is explained on the attached application. If you require further information, please feel free to contact this office. In order to properly consider this application, the **Committee of Adjustment requires your comments by:**

**January 3<sup>rd</sup>, 2012**

**APPLICANT:**

BARBER JASON GORDON ALLEN, 118 WASHINGTON ST WATERFORD, ON N0E 1Y0

**LOCATION:** WAT PLAN 35B PT LOT 1 (118 Washington Street)

**ASSESSMENT ROLL NO.:** 3310335030050000000

**PROPOSAL:**

An application has been received to permit construction of an addition (covered front porch and side yard deck) to an existing single detached dwelling requiring relief of:

3.71m (12.17 ft) from the required front yard setback of 6m (19.69 ft) to allow a front yard setback of 2.29 m (7.51 ft.);

2.46 m (8.07 ft) from the required exterior side yard setback of (19.69 ft) to allow an exterior side yard setback of 3.54 m (11.61 ft)

This planning application is also proposed to recognize existing deficiencies requiring relief of:

0.23m (0.75ft) from the required interior side yard (RIGHT) setback of 1.2m (3.93 ft) to recognize an existing interior side yard (right) setback of 0.97 m (3.18 ft).

---

**PLEASE REPLY BY EMAIL DIRECTLY TO:**

**MARY ELDER, MCIP, RPP**

60 Colborne Street South, Simcoe ON N3Y 4H3

(519) 426-5870 ext: 1341

**EMAIL:** [mary.elder@norfolkcounty.ca](mailto:mary.elder@norfolkcounty.ca)

---

**COMMITTEE OF ADJUSTMENT DECISION:**

If you wish to be notified of the Decision of Norfolk County, Committee of Adjustment in respect of the proposed application, you must make a written request to:

Karen Judd, ACST, Secretary-Treasurer

P.O. Box 128, 22 Albert Street, Langton ON N0E 1G0

Phone: (519) 875-4485 ext 1835; Fax: (519) 875-4789

[karen.judd@norfolkcounty.ca](mailto:karen.judd@norfolkcounty.ca)

---

**APPEALS TO THE ONTARIO MUNICIPAL BOARD:**

If a person or public body that files an appeal of a Decision of Norfolk County Committee of Adjustment in respect of the proposed consent or variance does not make written submission to the Norfolk County Committee of Adjustment, before it gives or refuses to give a provisional consent or variance, the Ontario Municipal Board may dismiss the appeal.

**CIRCULATION DATE: December 19, 2011**

# MINOR VARIANCE

## Office Use:

File Number: ANPL2011261  
Related File: ✓  
Fees Submitted: Dec 7/2011  
Application Submitted: Dec 7/2011  
Sign Issued: Dec 7/2011  
Complete Application: Dec 7/2011

This development application must be typed or printed in ink and completed in full. An incomplete or improperly prepared application may not be accepted and could result in processing delays.

Property assessment roll number: 3310- 33503005000

The undersigned hereby applies to the Committee of Adjustment under Section 45 of the Planning Act, R.S.O. 1990, c. P. 13, for relief as described in this application from by-law no. \_\_\_\_\_

## A. APPLICANT INFORMATION

Name of Applicant <sup>1</sup> Jason Barber Phone # 519-443-6923  
Address 118 Washington St. Cell 519-429-0703  
Town / Postal Code Waterford NOE 1Y0 E-mail jbarber@kwic.com

<sup>1</sup> If the applicant is a numbered company provide the name of a principal of the company.

Name of Agent ✓ Phone # \_\_\_\_\_  
Address \_\_\_\_\_ Fax # \_\_\_\_\_  
Town / Postal Code \_\_\_\_\_ E-mail \_\_\_\_\_  
Name of Owner <sup>2</sup> \_\_\_\_\_ Phone # \_\_\_\_\_  
Address \_\_\_\_\_ Fax # \_\_\_\_\_  
Town / Postal Code \_\_\_\_\_ E-mail \_\_\_\_\_

<sup>2</sup> It is the responsibility of the owner or applicant to notify the Planner of any changes in ownership within 30 days of such a change.

Please specify to whom all communications should be sent <sup>3</sup>: ☒ Applicant ☒ Agent ☐ Owner

<sup>3</sup> Unless otherwise directed, all correspondence, notices, etc., in respect of this development application will be forwarded to the Applicant noted above, except where an Agent is employed, then such will be forwarded to the Applicant and Agent.

Names and addresses of any holders of any mortgagees, charges or other encumbrances on the subject lands:

\_\_\_\_\_  
\_\_\_\_\_

MINOR VARIANCE

B. LOCATION/LEGAL DESCRIPTION OF SUBJECT LANDS

Geographic Township	<u>Townsend.</u>	Urban Area or Hamlet	<u>Waterford.</u>
Concession Number		Lot Number(s)	
Registered Plan Number		Lot(s) or Block Number(s)	
Reference Plan Number		Part Number(s)	
Frontage (metres/feet)	<u>70' / 21.3m</u>	Depth (metres/feet)	<u>90' / 27.4m</u>
Width (metres/feet)	<u>90' / 27.4m</u>	Lot area (m <sup>2</sup> / ft <sup>2</sup> or hectares/acres)	<u>6360 sqft / 585.3 sqm</u>
Municipal Civic Address	<u>118 Washington St. Waterford</u>		

Are there any easements or restrictive covenants affecting the subject lands?

☐ Yes ☒ No

If yes, describe the easement or covenant and its effect:

Constructing a covered front porch  
+ side deck

C. PURPOSE OF DEVELOPMENT APPLICATION

Please explain what you propose to do on the subject lands/premises which makes this development application necessary (if additional space is required, please attach a separate sheet):

Relief of front + side yard set backs.

Please explain the nature and extent of the amendment requested (assistance is available):

"  
Pick up interior side yard right deficiency existing.

## MINOR VARIANCE

Please explain why it is not possible to comply with the provision of the zoning by-law:

Small urban lot.

### D. PROPERTY INFORMATION

Present official plan designation(s):

Residential

Present zoning:

R1-A

Please describe **all existing** buildings or structures on the subject lands and whether they are to be retained, demolished or removed. If retaining the buildings or structures, please describe the type of buildings or structures, and illustrate the setback, in metric units, from front, rear and side lot lines, ground floor area, gross floor area, lot coverage, number of storeys, width, length, height, etc. on your attached sketch which must be included with your application:

Single detached dwelling + a shed.

If known, the date existing buildings or structures were constructed on the subject lands:

1943/2000 addition

If an addition to an existing building is being proposed, please explain what will it be used for (e.g. bedroom, kitchen, bathroom, etc.). If new fixtures are proposed, please describe.

Front covered porch + side deck, (outdoor living space)

## MINOR VARIANCE

Please describe **all proposed** buildings or structures/additions on the subject lands. Describe the type of buildings or structures/additions, and illustrate the setback, in metric units, from front, rear and side lot lines, ground floor area, gross floor area, lot coverage, number of storeys, width, length, height, etc. on your attached sketch which must be included with your application:

Same as previous

If known, the date the proposed buildings or structures will be constructed on the subject lands:

Spring 2012

Are any existing buildings on the subject lands designated under the Ontario Heritage Act as being architecturally and/or historically significant?

☐ Yes

☒ No

If yes, identify and provide details of the building:

The date the subject lands was acquired by the current owner:

Present use of the subject lands:

If known, the length of time the existing uses have continued on the subject lands:

Existing use of abutting properties:

### E. PREVIOUS USE OF THE PROPERTY

Has there been an industrial or commercial use on the subject lands or adjacent lands?

☐ Yes

☒ No

☐ Unknown

If yes, specify the uses:

Has the grading of the subject lands been changed through excavation or the addition of earth or other material?

☐ Yes

☒ No

☐ Unknown

## MINOR VARIANCE

Has a gas station been located on the subject lands or adjacent lands at any time?

☐ Yes

☒ No

☐ Unknown

Has there been petroleum or other fuel stored on the subject lands or adjacent lands at any time?

☐ Yes

☒ No

☐ Unknown

Is there reason to believe the subject lands may have been contaminated by former uses on the site or adjacent sites?

☐ Yes

☒ No

☐ Unknown

Provide the information you used to determine the answers to the above questions:

Property owner information

If you answered yes to any of the above questions, a previous use inventory showing all known former uses of the subject lands, or if appropriate, the adjacent lands, is needed.

Is the previous use inventory attached?

☐ Yes

☐ No

## F. STATUS OF OTHER PLANNING DEVELOPMENT APPLICATIONS

Has the subject land or land within 120 metres of it been or is now the subject of an application under the *Planning Act, R.S.O. 1990, c. P. 13* for:

- (a) a minor variance or a consent;
- (b) an amendment to an official plan, a zoning by-law or a Minister's zoning order; or
- (c) approval of a plan of subdivision or a site plan?

☐ Yes

☐ No

☒ Unknown

If yes, indicate the following information about **each application**:

File number:

Land it affects:

Purpose:

Status/decision:

## MINOR VARIANCE

Effect on the requested amendment:

---

If additional space is required, please attach a separate sheet.

Is the above information for other planning developments applications attached?

☐ Yes ☐ No

## G. PROVINCIAL POLICY

Is the requested amendment consistent with the provincial policy statements issued under subsection 3(1) of the *Planning Act, R.S.O. 1990, c. P. 13*?

☒ Yes ☐ No

If no, please explain:

---

Are the subject lands within an area of land designated under any provincial plan or plans?

☐ Yes ☒ No

If yes, does the requested amendment conform to or does not conflict with the provincial plan or plans:

---

Are any of the following uses or features on the subject lands or within 500 metres (1,640 feet) of the subject lands, unless otherwise specified? Please check the appropriate boxes, if any apply.

Use or Feature	On the Subject Lands		Within 500 Metres (1,640 feet) of Subject Lands (Indicate Distance)		
Livestock facility or stockyard (If yes, complete Form 3 – available upon request)	<input type="checkbox"/> Yes	<input checked="" type="checkbox"/> No	<input type="checkbox"/> Yes	<input checked="" type="checkbox"/> No	____ distance
Wooded area	<input type="checkbox"/> Yes	<input checked="" type="checkbox"/> No	<input type="checkbox"/> Yes	<input checked="" type="checkbox"/> No	____ distance
Municipal landfill	<input type="checkbox"/> Yes	<input checked="" type="checkbox"/> No	<input type="checkbox"/> Yes	<input checked="" type="checkbox"/> No	____ distance
Sewage treatment plant or waste stabilization plant	<input type="checkbox"/> Yes	<input checked="" type="checkbox"/> No	<input type="checkbox"/> Yes	<input checked="" type="checkbox"/> No	____ distance
Provincially significant wetland (class 1, 2 or 3) or other environmental feature	<input type="checkbox"/> Yes	<input checked="" type="checkbox"/> No	<input type="checkbox"/> Yes	<input checked="" type="checkbox"/> No	____ distance
Floodplain	<input type="checkbox"/> Yes	<input checked="" type="checkbox"/> No	<input type="checkbox"/> Yes	<input checked="" type="checkbox"/> No	____ distance
Rehabilitated mine site	<input type="checkbox"/> Yes	<input checked="" type="checkbox"/> No	<input type="checkbox"/> Yes	<input checked="" type="checkbox"/> No	____ distance
Non-operating mine site within one kilometre	<input type="checkbox"/> Yes	<input checked="" type="checkbox"/> No	<input type="checkbox"/> Yes	<input checked="" type="checkbox"/> No	____ distance
Active mine site within one kilometre	<input type="checkbox"/> Yes	<input checked="" type="checkbox"/> No	<input type="checkbox"/> Yes	<input checked="" type="checkbox"/> No	____ distance
Industrial or commercial use (specify the use(s))	<input type="checkbox"/> Yes	<input checked="" type="checkbox"/> No	<input type="checkbox"/> Yes	<input checked="" type="checkbox"/> No	____ distance
Active railway line	<input type="checkbox"/> Yes	<input checked="" type="checkbox"/> No	<input type="checkbox"/> Yes	<input checked="" type="checkbox"/> No	____ distance
Seasonal wetness of lands	<input type="checkbox"/> Yes	<input checked="" type="checkbox"/> No	<input type="checkbox"/> Yes	<input checked="" type="checkbox"/> No	____ distance
Erosion	<input type="checkbox"/> Yes	<input checked="" type="checkbox"/> No	<input type="checkbox"/> Yes	<input checked="" type="checkbox"/> No	____ distance
Abandoned gas wells	<input type="checkbox"/> Yes	<input checked="" type="checkbox"/> No	<input type="checkbox"/> Yes	<input checked="" type="checkbox"/> No	____ distance

## H. SERVICING AND ACCESS

Indicate what services are available or proposed:

### Water Supply

- ☒ Municipal piped water  
☐ Communal wells  
☐ Individual wells  
☐ Other (describe below)

### Sewage Treatment

- ☒ Municipal sewers  
☐ Communal system  
☐ Septic tank and tile bed  
☐ Other (describe below)

### Storm Drainage

- ☒ Storm sewers  
☐ Open ditches  
☐ Other (describe below)

If other, describe:

---

Have you consulted with Public Works & Environmental Services concerning stormwater management?

- ☐ Yes ☒ No

Has the existing drainage on the subject lands been altered?

- ☐ Yes ☒ No

Does a legal and adequate outlet for storm drainage exist?

- ☒ Yes ☐ No ☐ Unknown

Existing or proposed access to subject lands:

- ☐ Unopened road ☐ Provincial highway  
☒ Municipal road ☐ Other (describe below)

If other, describe:

---

Name of road/street:

*Washington St.*

---

I. OTHER INFORMATION

Is there a time limit that affects the processing of this development application?

☒ Yes ☐ No

If yes, describe:

Construction in spring 2012

Is there any other information that you think may be useful in the review of this development application? If so, explain below or attach on a separate page.

---

---

---

---



## ZONING DEFICIENCY

Simcoe: 8 Schellburg Ave.  
Simcoe, ON  
N3Y 2J4  
519-426-4377  
Langton: 22 Albert St.  
Langton, ON  
N0E 1G0  
519-875-4485

### PROPERTY INFORMATION

STREET #

ZONING  
G

### ZONING DEFICIENCY

#### DEVELOPMENT STANDARD

#### REQUIRED (m/ft)

#### PROPOSED (m/ft)

#### DEFICIENCY (m/ft)

LOT AREA

LOT FRONTAGE

FRONT YARD SETBACK

EXTERIOR SIDE YARD

INTERIOR SIDE YARD (RIGHT)

INTERIOR SIDE YARD (LEFT)

REAR YARD SETBACK

DWELLING UNIT AREA

% LOT COVERAGE

BUILDING HEIGHT

ACCESSORY BUILDING

ACCESSORY BUILDING COMMENTS

PARKING SPACES

ADDITIONAL COMMENTS:

The proposed information and any supporting documents have been provided by the owner/applicant. The above information is only in respect to the associated planning application and does not relieve the owner/applicant from obtaining all other permits/approvals required. The owner/applicant hereby accepts full responsibility for the accuracy of the proposed information provided on this form.

I have read and understand the above.

Signature of owner or authorized agent

Date

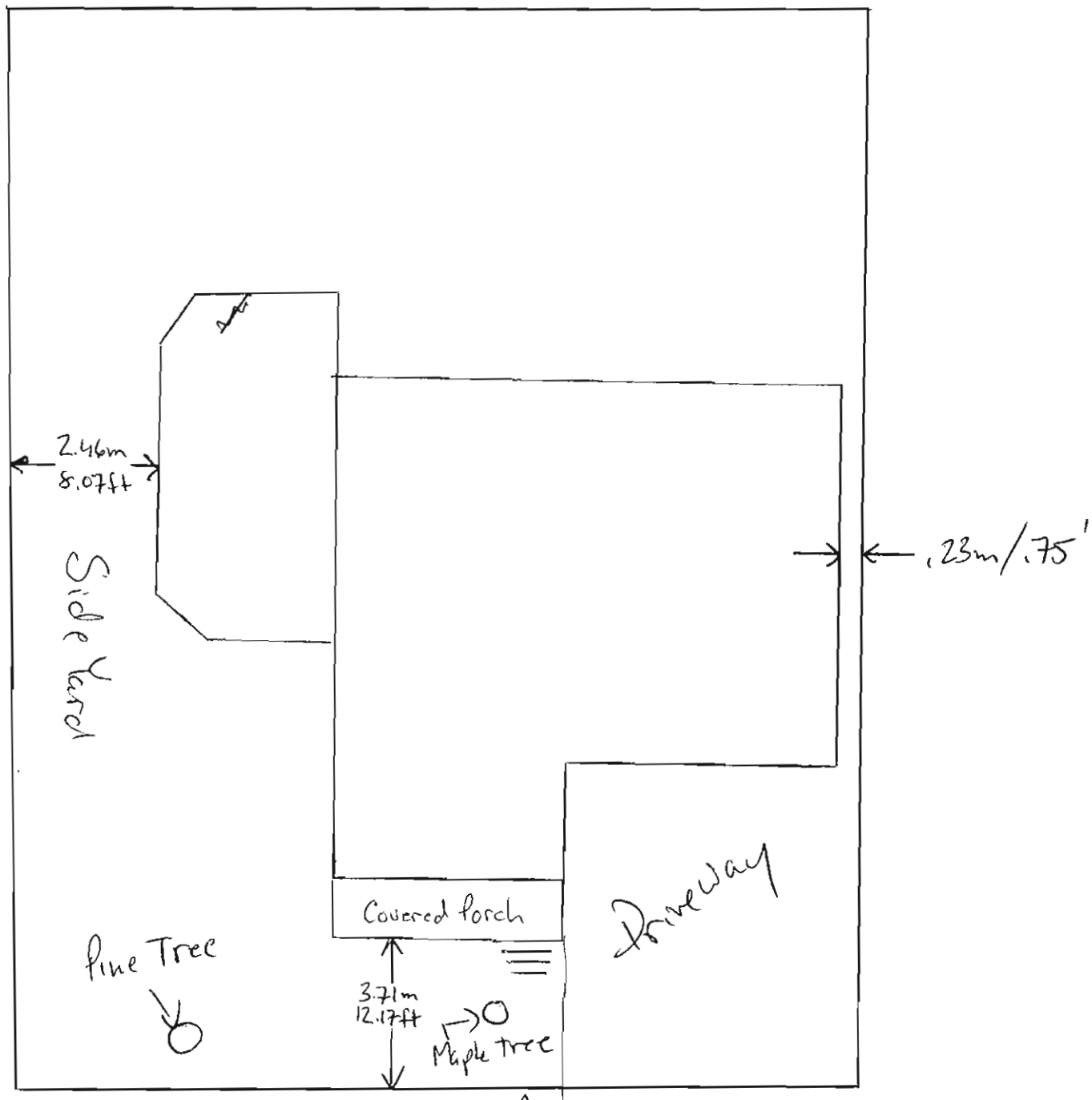
PREPARED BY: Ingram Loewe

AS PER:

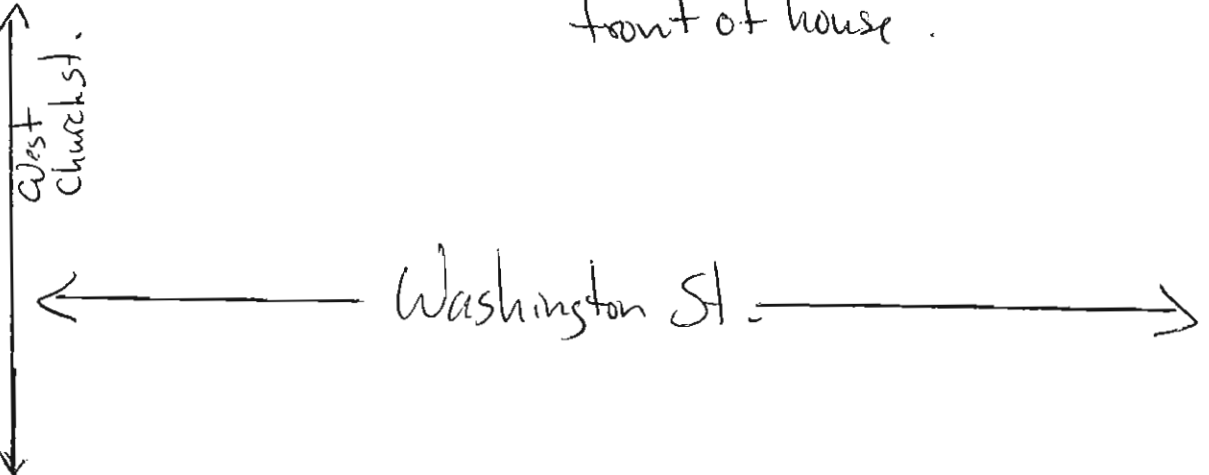
Fritz R. Enzlin CBCO, CRBO  
Chief Building Official  
Manager, Building & Bylaw Division  
Norfolk County

Signature of building inspector

Date



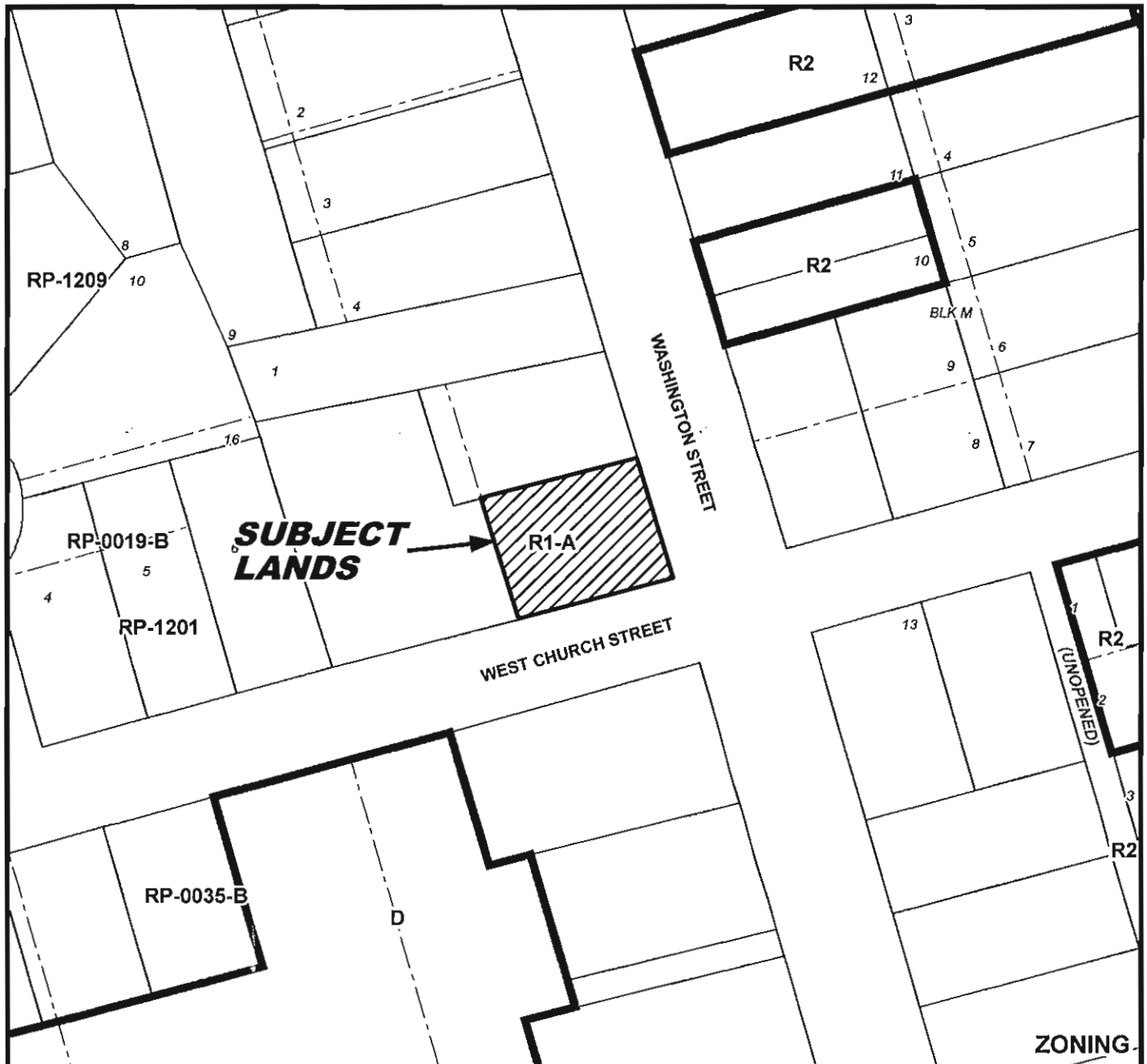
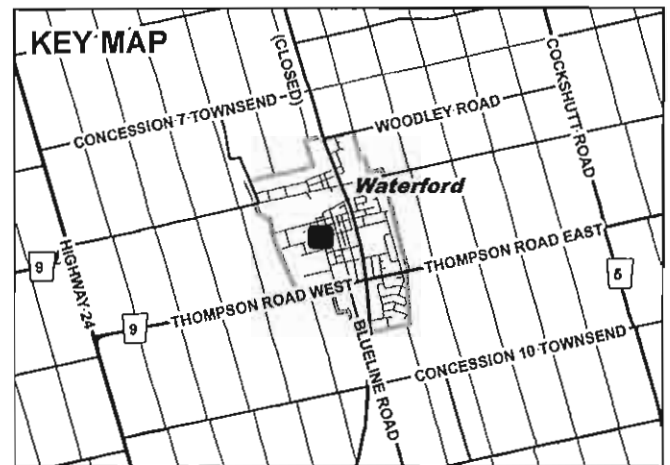
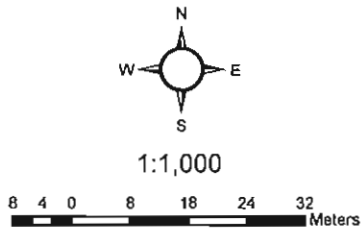
front of house .



# MAP 1

File Number: ANPL2011261

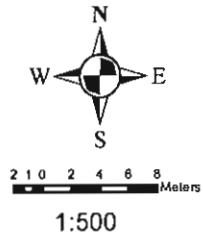
Urban Area of  
**WATERFORD**



## MAP 2

File Number: ANPL2011261

Urban Area of WATERFORD



# MAP 3

File Number: ANPL2011261

Urban Area of WATERFORD

