



THE CORPORATION OF NORFOLK COUNTY
COMMITTEE OF ADJUSTMENT

COMMENT REQUEST FORM

This Committee has received a consent/minor variance application concerning land within your jurisdiction. The proposal is explained on the attached application. If you require further information, please feel free to contact this office.

In order to properly consider this application, the Committee of Adjustment would appreciate your comments or recommendation before the date below:

MARCH 5th, 2008

FILE NO.: BN-021/2008

ROLL NO.: 3310-401-008-15700

APPLICANT:

1358609 Ontario Limited, 6 Wembley Avenue, Simcoe, ON N3Y 4G5

AGENT:

Bill Culver, 103 Queensway, East, Simcoe, ON N3Y 4M5

LOCATION:

Lot 11, Plan 192 SIMCOE
(90-92 Kent Street, North)

PROPOSAL:

Sever a parcel having a frontage of 8.74 m. (28.7 ft.) a depth of 37.85 m. (124.08 ft.) and having an area of approximately 330 sq. m. (3561 sq. ft.) and retain a parcel having an area of approximately 403 sq. m. (4034 sq. ft.) more or less as a severance through a semi detached dwelling where each side would be separately owned.

- ☒ Building Department
- ☒ Building Inspector (Sewage System Review)
- ☒ Forestry Division
- ☒ Treasury Department
- ☒ Public Works > NOTE: If an agreement is required please attach the clauses you require in the agreement.

- ☒ GIS Section
- ☒ Norfolk Power
- ☐ Ministry of Transportation
- ☐ Railway
- ☐ Conservation Authority

CIRCULATION DATE: February 20th, 2008

PLEASE REPLY BY FAX OR EMAIL DIRECTLY TO:

Shirley Cater, MCIP, RPP
Norfolk County, 60 Colborne Street, South, Simcoe, ON N3Y 4N5
(519) 426-5870 ext 1290

FAX: (519) 428-3069

EMAIL: shirley.cater@norfolkcounty.ca

COMMITTEE OF ADJUSTMENT DECISION:

If you wish to be notified of the Decision of Norfolk County, Committee of Adjustment in respect of the proposed consent, you must make a written request to: Karen Judd Secretary-Treasurer, P.O. Box 128, 22 Albert Street, Langton ON N0E 1G0 • Phone: (519) 875-4485 ext 1835; Fax: (519) 875-4789; Email: karen.judd@norfolkcounty.ca

APPEALS TO THE ONTARIO MUNICIPAL BOARD:

If a person or public body that files an appeal of a Decision of Norfolk County Committee of Adjustment in respect of the proposed consent or variance does not make written submission to the Norfolk County Committee of Adjustment, before it gives or refuses to give a provisional consent or variance, the Ontario Municipal Board may dismiss the appeal.

CONSENT / SEVERANCE

Office Use:

File Number:

Related File:

Fees Submitted:

Application Submitted:

Sign Issued:

Complete Application:

SN-21/08

AN-10/08

Feb. 8/08

"

"

"

db.

This development application must be typed or printed in ink and completed in full. An incomplete or improperly prepared application may not be accepted and could result in processing delays.

Property assessment roll number: 3310-401-008-15700

- ☒ Creation of a new lot
☐ Boundary adjustment
☐ Easement/right-of-way
☐ Other (lease / charge)

A. APPLICANT INFORMATION

Name of Applicant ¹

1358609 ONTARIO

Phone #

Address

116 WEMBLEY AVE ONT

Fax #

Town / Postal Code

N3Y-4L5

E-mail

¹ If the applicant is a numbered company provide the name of a principal of the company.

Name of Agent

BILL CULVER

Phone #

519-426-0081

Address

103 QUEENSWAYE

Fax #

519-426-2424

Town / Postal Code

N3Y-4M5

E-mail

Name of Owner ²

Address

Phone #

Fax #

Town / Postal Code

E-mail

² It is the responsibility of the owner or applicant to notify the Planner of any changes in ownership within 30 days of such a change.

Please specify to whom all communications should be sent ³:

☐

Applicant

☒

Agent

☐

Owner

³ Unless otherwise directed, all correspondence, notices, etc., in respect of this development application will be forwarded to the Applicant noted above, except where an Agent is employed, then such will be forwarded to the Applicant and Agent.

Names and addresses of any holders of any mortgages, charges or other encumbrances on the subject lands:



CONSENT / SEVERANCE

B. LOCATION/LEGAL DESCRIPTION OF SUBJECT LANDS

Geographic Township		Urban Area or Hamlet	SIMCOE
Concession Number		Lot Number(s)	11
Registered Plan Number	182	Lot(s) or Block Number(s)	
Reference Plan Number		Part Number(s)	
Frontage (metres/feet)		Depth (metres/feet)	124.05
Width (metres/feet)	63.7'	Lot area (m ² / ft ² or hectares/acres)	7595 SQFT
Municipal Civic Address	90-92 Kent St. N.		

For questions regarding requirements for a municipal civic address please contact NorfolkGIS@norfolkcounty.on.ca.

To obtain your municipal civic address for the severed lands please contact your local building inspector.

Are there any easements or restrictive covenants affecting the subject lands?

☐ Yes ☒ No

If yes, describe the easement or covenant and its effect:

C. PURPOSE OF DEVELOPMENT APPLICATION

Please explain what you propose to do on the subject lands/premises which makes this development application necessary (if additional space is required, please attach a separate sheet):

SEVER EXISTING SIDE BY SIDE DUPLEX
ON SEPARATE SERVICE ALREADY

Name of person(s), if known, to whom lands or interest in lands is to be transferred, leased or charged (if known):

EXISTING OWNER

If a boundary adjustment, identify the **assessment roll number** and **property owner** of the lands to which the parcel will be added:

CONSENT / SEVERANCE

If the application involves the severance of a surplus farmhouse (through farm amalgamation), please list all properties in Norfolk County, which are owned and farmed by the applicant and involved in the farm operation:

Owners Name and Address (including those with part interest)	Geographic Township Concession and Lot #	Total Acreage (individual property)	Acres Workable (individual property)	Existing Farm Type (individual property e.g. corn, production, orchard, tobacco)	Dwelling Present	Year Dwelling Built
SUBJECT LANDS					<input type="checkbox"/> Yes <input type="checkbox"/> No	
OTHER					<input type="checkbox"/> Yes <input type="checkbox"/> No	
					<input type="checkbox"/> Yes <input type="checkbox"/> No	
					<input type="checkbox"/> Yes <input type="checkbox"/> No	
					<input type="checkbox"/> Yes <input type="checkbox"/> No	
					<input type="checkbox"/> Yes <input type="checkbox"/> No	
					<input type="checkbox"/> Yes <input type="checkbox"/> No	

If the application proposes to divide a farm into two smaller agricultural parcels, please complete the following:

Description of Land	Lands to be Severed	Lands to be Retained
Area under cultivation	(m ² / ft ² or hectares/acres)	(m ² / ft ² or hectares/acres)
Woodlot area	(m ² / ft ² or hectares/acres)	(m ² / ft ² or hectares/acres)
Existing crops grown (type and area)		
Proposed crops grown (type and area)		

Description of Existing Buildings	Lands to be Severed	Lands to be Retained
Residence	<input type="checkbox"/> Yes <input type="checkbox"/> No	<input type="checkbox"/> Yes <input type="checkbox"/> No
Livestock barn	<input type="checkbox"/> Yes <input type="checkbox"/> No	<input type="checkbox"/> Yes <input type="checkbox"/> No
Type of livestock		
Capacity of barn		
Manure storage	<input type="checkbox"/> Yes <input type="checkbox"/> No	<input type="checkbox"/> Yes <input type="checkbox"/> No
Type of manure storage		

CONSENT / SEVERANCE

Description of land intended to be **SEVERED**:

Frontage (metres/feet)

28.7' (8.74m)

Depth (metres/feet)

124.08' (37.82m)

Width (metres/feet)

Lot area (m² / ft² or
hectares/acres)

3561 (3309m²)

sq. ft.

0.08
ac

0.03
ha.

Existing use:

RB ZONING - DUPLEX SIDE BY SIDE

Proposed use:

RB ZONING - SEMI DETACHED

Number and type of buildings and structures existing on the land to be severed, please describe in metric units, the setback from the front lot line, rear lot line and side lot lines, the height of the building or structure and its dimensions or floor area:

ONE

Number and type of buildings and structures proposed on the land to be severed, please describe in metric units, the setback from the front lot line, rear lot line and side lot lines, the height of the building or structure and its dimensions or floor area:

TWO OVER-SEMI DETACHED

Description of land intended to be **RETAINED**:

Frontage (metres/feet)

35. (10.64)

Depth (metres/feet)

124.04'

Width (metres/feet)

Lot area (m² / ft² or
hectares/acres)

40345 SFT 40350M²

Existing use:

RB ZONE DUPLEX SIDE BY SIDE

Proposed use:

RB ZONE SEMI.

Number and type of buildings and structures existing on the land to be retained, please describe in metric units, the setback from the front lot line, rear lot line and side lot lines, the height of the building or structure and its dimensions or floor area:

1 SEMI DETACHED

Number and type of buildings and structures proposed on the land to be retained, please describe in metric units, the setback from the front lot line, rear lot line and side lot lines, the height of the building or structure and its dimensions or floor area:

1 SEMI DETACHED

CONSENT / SEVERANCE

Description of proposed **RIGHT OF WAY/EASEMENT**:

Frontage (metres/feet) _____

Depth (metres/feet) _____

Width (metres/feet) _____

Lot area (m² / ft²) _____

Proposed use: _____

D. PROPERTY INFORMATION

Present official plan designation(s): _____

Present zoning: _____

Has the owner previously severed any lands from this subject land holding or any other lands the owner has interest in since August 24, 1978?

☐ Yes ☒ No ☐ Unknown

If yes, indicate the file number and the status/decision: _____

Has any land been severed from the parcel originally acquired by the owner of the subject lands?

☐ Yes ☒ No ☐ Unknown

If yes, indicate the file number and the status/decision: _____

Number of separate parcels that have been created: _____

Date(s) these parcels were created: _____

Name of the transferee for each parcel: _____

Uses of the severed lands: _____

CONSENT / SEVERANCE

If this application proposes to sever a dwelling made surplus through farm amalgamation, when were the farm properties amalgamated?

Date of construction of the dwelling proposed to be severed:

Date of purchase of subject lands:

86.

E. PREVIOUS USE OF THE PROPERTY

Has there been an industrial or commercial use on the subject lands or adjacent lands?

☐ Yes ☒ No ☐ Unknown

If yes, specify the uses:

Has the grading of the subject lands been changed through excavation or the addition of earth or other material?

☐ Yes ☒ No ☐ Unknown

Has a gas station been located on the subject lands or adjacent lands at any time?

☐ Yes ☒ No ☐ Unknown

Has there been petroleum or other fuel stored on the subject lands or adjacent lands at any time?

☐ Yes ☒ No ☐ Unknown

Is there reason to believe the subject lands may have been contaminated by former uses on the site or adjacent sites?

☐ Yes ☒ No ☐ Unknown

Provide the information you used to determine the answers to the above questions:

OWNER

If you answered yes to any of the above questions, a previous use inventory showing all known former uses of the subject lands, or if appropriate, the adjacent lands, is needed.

Is the previous use inventory attached?

☐ Yes ☒ No

CONSENT / SEVERANCE

F. STATUS OF OTHER PLANNING DEVELOPMENT APPLICATIONS

Has the subject land or land within 120 metres of it been or is now the subject of an application under the *Planning Act, R.S.O. 1990, c. P. 13* for:

- (a) a minor variance or a consent;
- (b) an amendment to an official plan, a zoning by-law or a Minister's zoning order; or
- (c) approval of a plan of subdivision or a site plan?

☒ Yes ☒ No ☐ Unknown

If yes, indicate the following information about **each application**:

File number:

Land it affects:

SAME

Purpose:

Status/decision:

Effect on the requested amendment:

If additional space is required, please attach a separate sheet.

Is the above information for other planning developments applications attached?

☒ Yes ☐ No

G. PROVINCIAL POLICY

Is the requested application consistent with the provincial policy statements issued under subsection 3(1) of the *Planning Act, R.S.O. 1990, c. P. 13*?

☒ Yes ☐ No

If no, please explain:

Are the subject lands within an area of land designated under any provincial plan or plans?

☐ Yes ☒ No

If yes, does the requested application conform to or does not conflict with the provincial plan or plans:

CONSENT / SEVERANCE

Are any of the following uses or features on the subject lands or within 500 metres (1,640 feet) of the subject lands, unless otherwise specified? Please check the appropriate boxes, if any apply.

Use or Feature	On the Subject Lands		Within 500 Metres (1,640 feet) of Subject Lands (Indicate Distance)	
Livestock facility or stockyard (if yes, complete Form 3 - available upon request)	<input type="checkbox"/> Yes	<input checked="" type="checkbox"/> No	<input type="checkbox"/> Yes	<input checked="" type="checkbox"/> No _____ distance
Wooded area	<input type="checkbox"/> Yes	<input checked="" type="checkbox"/> No	<input type="checkbox"/> Yes	<input checked="" type="checkbox"/> No _____ distance
Municipal landfill	<input type="checkbox"/> Yes	<input checked="" type="checkbox"/> No	<input type="checkbox"/> Yes	<input checked="" type="checkbox"/> No _____ distance
Sewage treatment plant or waste stabilization plant	<input type="checkbox"/> Yes	<input checked="" type="checkbox"/> No	<input type="checkbox"/> Yes	<input checked="" type="checkbox"/> No _____ distance
Provincially significant wetland (class 1, 2 or 3) or other environmental feature	<input type="checkbox"/> Yes	<input checked="" type="checkbox"/> No	<input type="checkbox"/> Yes	<input checked="" type="checkbox"/> No _____ distance
Floodplain	<input type="checkbox"/> Yes	<input checked="" type="checkbox"/> No	<input type="checkbox"/> Yes	<input checked="" type="checkbox"/> No _____ distance
Rehabilitated mine site	<input type="checkbox"/> Yes	<input checked="" type="checkbox"/> No	<input type="checkbox"/> Yes	<input checked="" type="checkbox"/> No _____ distance
Non-operating mine site within one kilometre	<input type="checkbox"/> Yes	<input checked="" type="checkbox"/> No	<input type="checkbox"/> Yes	<input checked="" type="checkbox"/> No _____ distance
Active mine site within one kilometre	<input type="checkbox"/> Yes	<input checked="" type="checkbox"/> No	<input type="checkbox"/> Yes	<input checked="" type="checkbox"/> No _____ distance
Industrial or commercial use (specify the use(s))	<input type="checkbox"/> Yes	<input checked="" type="checkbox"/> No	<input type="checkbox"/> Yes	<input checked="" type="checkbox"/> No _____ distance
Active railway line	<input type="checkbox"/> Yes	<input checked="" type="checkbox"/> No	<input type="checkbox"/> Yes	<input checked="" type="checkbox"/> No _____ distance
Seasonal wetness of lands	<input type="checkbox"/> Yes	<input checked="" type="checkbox"/> No	<input type="checkbox"/> Yes	<input checked="" type="checkbox"/> No _____ distance
Erosion	<input type="checkbox"/> Yes	<input checked="" type="checkbox"/> No	<input type="checkbox"/> Yes	<input checked="" type="checkbox"/> No _____ distance
Abandoned gas wells	<input type="checkbox"/> Yes	<input checked="" type="checkbox"/> No	<input type="checkbox"/> Yes	<input checked="" type="checkbox"/> No _____ distance

H. SERVICING AND ACCESS

Indicate what services are available or proposed:

Water Supply

- ☒ Municipal piped water
- ☐ Communal wells
- ☐ Individual wells
- ☐ Other (describe below)

Sewage Treatment

- ☒ Municipal sewers
- ☐ Communal system
- ☐ Septic tank and tile bed
- ☐ Other (describe below)

Storm Drainage

- ☒ Storm sewers
- ☐ Open ditches
- ☐ Other (describe below)

If other, describe:

Have you consulted with Public Works & Environmental Services concerning stormwater management?

- ☐ Yes ☒ No

Has the existing drainage on the subject lands been altered?

- ☐ Yes ☒ No

Does a legal and adequate outlet for storm drainage exist?

- ☒ Yes ☐ No ☐ Unknown



CONSENT / SEVERANCE

Existing or proposed access to the **retained** lands:

☐ Unopened road

☐ Provincial highway

☒ Municipal road

☐ Other (describe below)

If other, describe:

Name of road/street:

KENT ST.

Existing or proposed access to **severed** lands:

☐ Unopened road

☐ Provincial highway

☒ Municipal road

☐ Other (describe below)

If other, describe:

Name of road/street:

KENT ST.

I. OTHER INFORMATION

Is there a time limit that affects the processing of this development application?

☐ Yes

☒ No

If yes, describe:

Is there any other information that you think may be useful in the review of this development application? If so, explain below or attach on a separate page.

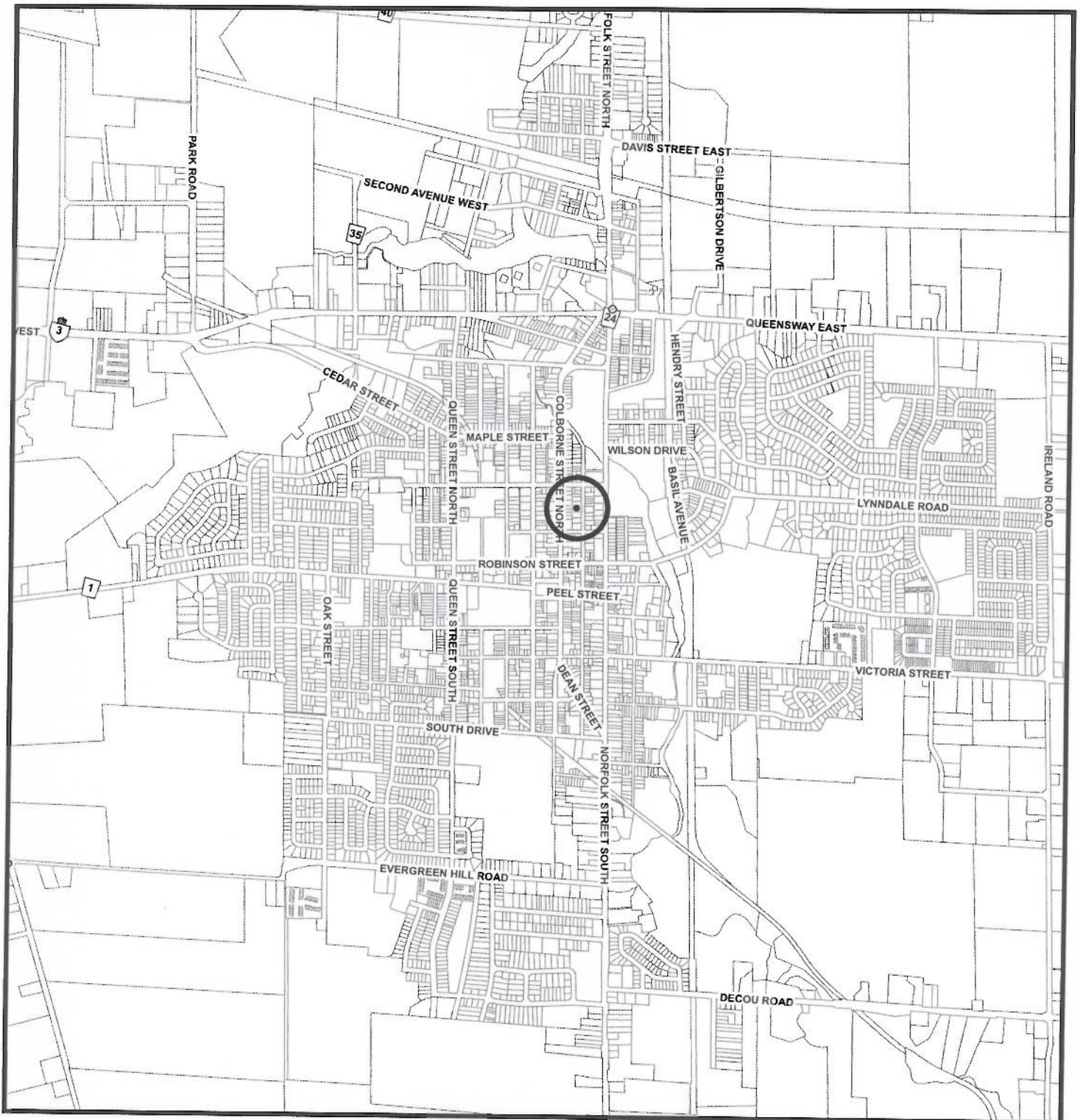
EXISTING SIDE BY SIDE DUPLEX ON
SEPARATE SEWERLINES WITH SEPARATE
SEWER WATER - FULLY FIRE SEPARATED
BUILT IN 2003
OWNER OF 1358609 ANT LTD

ELGIN AUREY
ROSS AUREY
BILL AUREY

MAP 1

File Number: BN-021/2008

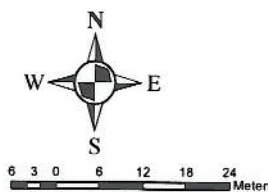
Urban Area of SIMCOE



MAP 2

File Number: BN-021/2008

Urban Area of SIMCOE



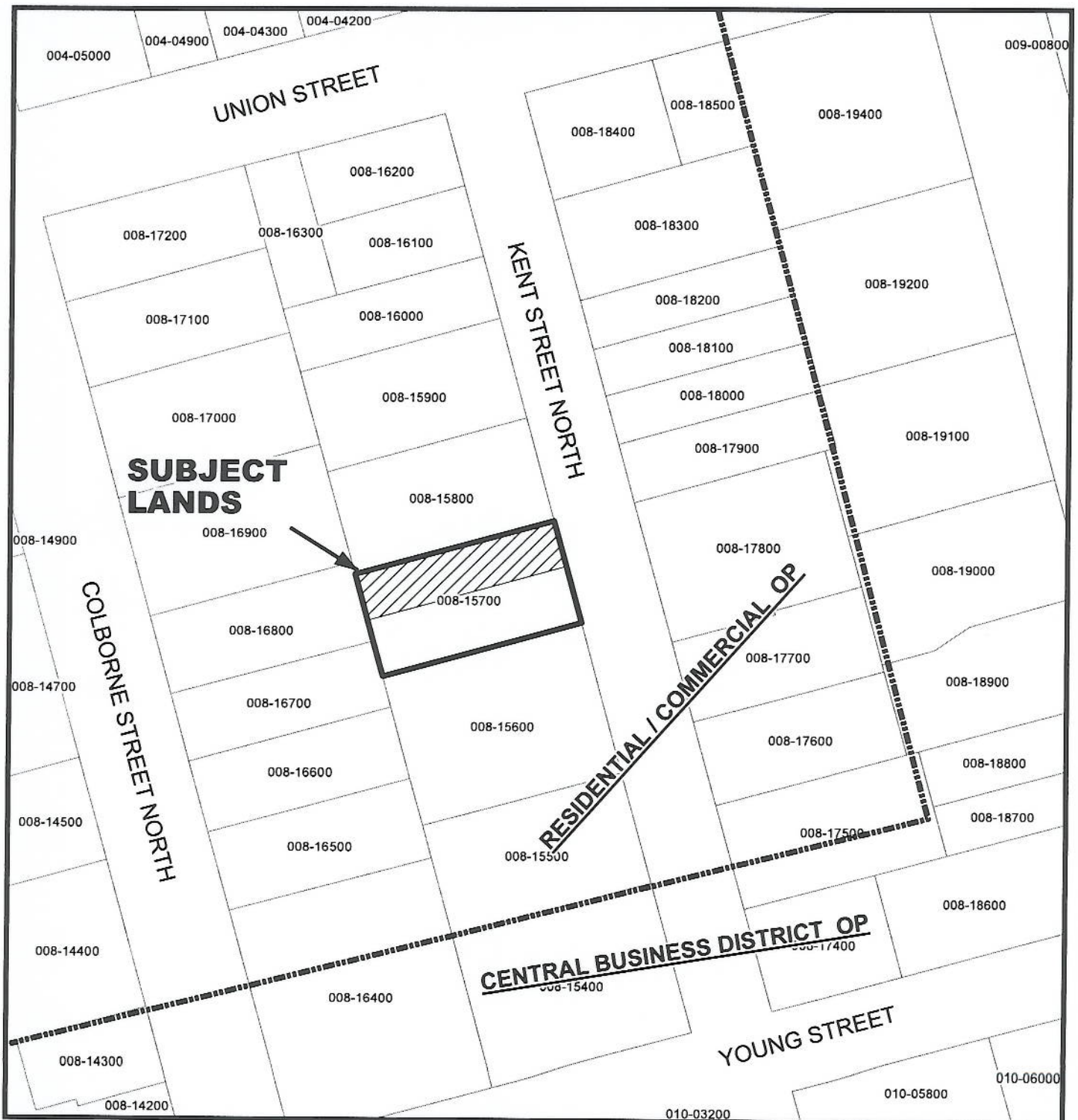
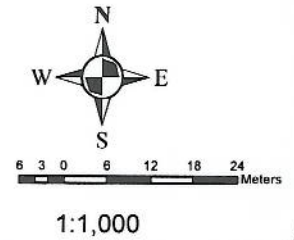
1:1,000



MAP 3

File Number: BN-021/2008

Urban Area of SIMCOE



MAP 4

File Number: BN-021/2008

Urban Area of SIMCOE



1:300

