

CONSENT / SEVERANCE

File Number BNPL2016262
 Related File Number _____
 Pre-consultation Meeting On August 2016
 Application Submitted On Sept. 7 2016
 Complete Application On Sept 7 2016

Application Fee 1535.00
 Conservation Authority Fee N/A
 OSSD Form Provided N/A
 Sign Issued _____

MAT

This development application must be typed or printed in ink and completed in full. An incomplete or improperly prepared application may not be accepted and could result in processing delays.

Property assessment roll number: 3310- 495 040 63000

- | | |
|--|---|
| <input type="checkbox"/> Creation of a new lot | <input checked="" type="checkbox"/> Boundary adjustment |
| <input type="checkbox"/> Surplus Dwelling | <input type="checkbox"/> Easement |
| <input type="checkbox"/> Farm Split (form to be completed) | <input type="checkbox"/> Right-of-way |
| <input type="checkbox"/> Other (lease / charge) | |

A. APPLICANT INFORMATION

Name of Applicant ¹ ALBERT VAN SOELEN Phone # 519-532-7916
 Address 304 BYSHAM PARK Dr Fax # 519-421-7194
 Town / Postal Code Woodstock N4T1R2 E-mail alstruck@bellnet.ca

¹ If the applicant is a numbered company provide the name of a principal of the company.

AGENT INFORMATION

Name of Agent _____ Phone # _____
 Address _____ Fax # _____
 Town / Postal Code _____ E-mail _____

OWNER(S) INFORMATION Please indicate name(s) exactly as shown on the Transfer/Deed of Land

Name of Owners ² Joseph Dwight Thomas, ~~Adam Dwight Thomas~~ Phone # _____
 Address 44 Queen St West Fax # _____
 Town / Postal Code ST Williams E-mail _____

² It is the responsibility of the owner or applicant to notify the Planner of any changes in ownership within 30 days of such a change.

Please specify to whom all communications should be sent ³: ☒ Applicant ☐ Agent ☐ Owner

³ Unless otherwise directed, all correspondence, notices, etc., in respect of this development application will be forwarded to the Applicant noted above, except where an Agent is employed, then such will be forwarded to the Applicant and Agent.

Names and addresses of any holders of any mortgagees, charges or other encumbrances on the subject lands:

B. LOCATION/LEGAL DESCRIPTION OF SUBJECT LANDS

Geographic Township	_____	Urban Area or Hamlet	<u>Saint Williams</u>
Concession Number	_____	Lot Number(s)	_____
Registered Plan Number	_____	Lot(s) or Block Number(s)	<u>3</u>
Reference Plan Number	<u>32B</u>	Part Number(s)	<u>PT Lot 14</u>
Frontage (metres/feet)	_____	Depth (metres/feet)	_____
Width (metres/feet)	_____	Lot area (m ² / ft ² or hectares/acres)	<u>3047.8 sq.m</u>
Municipal Civic Address	<u>44 Queen St West</u>		

For questions regarding requirements for a municipal civic address please contact NorfolkGIS@norfolkcounty.ca.

To obtain your municipal civic address for the severed lands please contact your local building inspector.

Are there any easements or restrictive covenants affecting the subject lands?

☐ Yes

☒ No

IF YES, describe the easement or covenant and its effect:

C. PURPOSE OF DEVELOPMENT APPLICATION

Please explain what you propose to do on the subject lands/premises which makes this development application necessary (if additional space is required, please attach a separate sheet):

Boundary adjust a portion of the Land to 42 Queen St. W.
From 44 Queen St. West To clean up lot lines

Name of person(s), if known, to whom lands or interest in lands is to be transferred, leased or charged (if known):

ALBERT Van Soelen

If a boundary adjustment, identify the **assessment roll number** and **property owner** of the lands to which the parcel will be added:

3310 495 040 02900

L+15 BLK 3 PL 32B; PT L+14 BLK 3 PL 32B AS in NRS85284 Norfolk County

ALBERT VAN SOELEN

If the application involves the severance of a surplus farmhouse (through farm amalgamation), please list all properties in Norfolk County, which are owned and farmed by the applicant and involved in the farm operation:

Owners Name and Address (including those with part interest) Assessment Roll No. (obtained from your tax bill)	Geographic Township Concession and Lot #	Total Acreage (individual property)	Acres Workable (individual property)	Existing Farm Type (individual property e.g. corn production, orchard, tobacco)	Dwelling Present	Year Dwelling Built
SUBJECT LANDS					<input type="checkbox"/> Yes <input type="checkbox"/> No	
OTHER					<input type="checkbox"/> Yes <input type="checkbox"/> No	
					<input type="checkbox"/> Yes <input type="checkbox"/> No	
					<input type="checkbox"/> Yes <input type="checkbox"/> No	
					<input type="checkbox"/> Yes <input type="checkbox"/> No	
					<input type="checkbox"/> Yes <input type="checkbox"/> No	

If the application proposes to divide a farm into two smaller agricultural parcels, please complete the following:

Description of Land	Lands to be Severed	Lands to be Retained
Area under cultivation	(m ² / ft ² or hectares/acres)	(m ² / ft ² or hectares/acres)
Woodlot area	(m ² / ft ² or hectares/acres)	(m ² / ft ² or hectares/acres)
Existing crops grown (type and area)		
Proposed crops grown (type and area)		

Description of Existing Buildings	Lands to be Severed	Lands to be Retained
Residence	<input type="checkbox"/> Yes <input type="checkbox"/> No	<input type="checkbox"/> Yes <input type="checkbox"/> No
Livestock barn	<input type="checkbox"/> Yes <input type="checkbox"/> No	<input type="checkbox"/> Yes <input type="checkbox"/> No
Type of livestock		
Capacity of barn		
Manure storage	<input type="checkbox"/> Yes <input type="checkbox"/> No	<input type="checkbox"/> Yes <input type="checkbox"/> No
Type of manure storage		

Description of land intended to be **SEVERED**:

Frontage (metres/feet)	<u>0</u>	Depth (metres/feet)	<u>50.86 m</u>
Width (metres/feet)	<u>irregular</u>	Lot area (m ² / ft ² or hectares/acres)	<u>386.4 sq.m</u>
		PROPOSED FINAL LOT SIZE (if boundary adjustment)	<u>1759.9 sq.m</u>

Existing use: Hamlet residencial

Proposed use: Hamlet residencial

Number and type of buildings and structures **EXISTING** on the land to be severed, please describe in metric units, the setback from the front lot line, rear lot line and side lot lines, the height of the building or structure and its dimensions or floor area:

None

Number and type of buildings and structures **PROPOSED** on the land to be severed, please describe in metric units, the setback from the front lot line, rear lot line and side lot lines, the height of the building or structure and its dimensions or floor area:

None

Description of land intended to be **RETAINED**:

Frontage (metres/feet) 33.979 m Depth (metres/feet) ~ 27.97 m
 Width (metres/feet) irregular Lot area (m² / ft² or hectares/acres) 2661.4 sq.m
 Existing use: Hamlet residential
 Proposed use: Same

Number and type of buildings and structures **EXISTING** on the land to be retained, please describe in metric units, the setback from the front lot line, rear lot line and side lot lines, the height of the building or structure and its dimensions or floor area:

1 house (79.28 sq.m, 7m height) / commercial building (196 sq.m, 4m height) / shed (27 sq.m 5.2 high)

Number and type of buildings and structures **PROPOSED** on the land to be retained, please describe in metric units, the setback from the front lot line, rear lot line and side lot lines, the height of the building or structure and its dimensions or floor area:

None

Description of proposed **RIGHT OF-WAY/EASEMENT**:

Frontage (metres/feet) _____ Depth (metres/feet) _____
 Width (metres/feet) _____ Lot area (m² / ft²) _____
 Proposed use: _____

D. PROPERTY INFORMATION

Present official plan designation(s): Hamlet

Present zoning: ~~CMA~~ Hamlet Residential 14.326

Is there a site specific zone on the subject lands?

14.326

CONSENT / SEVERANCE

Has the owner previously severed any lands from this subject land holding or any other lands the owner has interest in since August 24, 1978?

☐ Yes ☐ No ☒ Unknown

If yes, indicate the file number and the status/decision: _____

Has any land been severed from the parcel originally acquired by the owner of the subject lands?

☐ Yes ☐ No ☒ Unknown

If yes, indicate the file number and the status/decision: _____

Number of separate parcels that have been created: _____

• Date(s) these parcels were created: _____

Name of the transferee for each parcel: _____

Uses of the severed lands: _____

If this application proposes to sever a dwelling made surplus through farm amalgamation, when were the farm properties amalgamated? _____

Date of construction of the dwelling proposed to be severed: _____

Date of purchase of subject lands: _____

E. PREVIOUS USE OF THE PROPERTY

Has there been an industrial or commercial use on the subject lands or adjacent lands?

☒ Yes ☐ No ☐ Unknown

If yes, specify the uses: Welding Shop

Has the grading of the subject lands been changed through excavation or the addition of earth or other material?

☐ Yes ☒ No ☒ Unknown

Has a gas station been located on the subject lands or adjacent lands at any time?

☐ Yes ☒ No ☒ Unknown

Has there been petroleum or other fuel stored on the subject lands or adjacent lands at any time?

☐ Yes ☒ No ☒ Unknown

Is there reason to believe the subject lands may have been contaminated by former uses on the site or adjacent sites?

☐ Yes ☒ No ☒ Unknown

Provide the information you used to determine the answers to the above questions:

If you answered yes to any of the above questions, a previous use inventory showing all known former uses of the subject lands, or if appropriate, the adjacent lands, is needed.

Is the previous use inventory attached?

☐ Yes ☒ No

F. STATUS OF OTHER PLANNING DEVELOPMENT APPLICATIONS

Has the subject land or land within 120 metres of it been or is now the subject of an application under the *Planning Act, R.S.O. 1990, c. P. 13* for:

1. a minor variance or a consent;
2. an amendment to an official plan, a zoning by-law or a Minister's zoning order; or
3. approval of a plan of subdivision or a site plan?

☐ Yes ☒ No ☐ Unknown

If yes, indicate the following information about each application: If additional space is required, attach a separate sheet.

File number: _____

Land it affects: _____

Purpose: _____

Status/decision: _____

Effect on the requested amendment: _____

Is the above information for other planning developments applications attached? ☐ Yes ☐ No

G. PROVINCIAL POLICY

Is the requested application consistent with the provincial policy statements issued under subsection 3(1) of the *Planning Act, R.S.O. 1990, c. P. 13*?

☒ Yes ☐ No

If no, please explain:

Are the subject lands within an area of land designated under any provincial plan or plans?

☐ Yes ☒ No

If yes, does the requested application conform to or does not conflict with the provincial plan or plans:

Are any of the following uses or features on the subject lands or within 500 metres (1,640 feet) of the subject lands, unless otherwise specified? Please check the appropriate boxes, if any apply.

Use or Feature	On the Subject Lands		Within 500 Metres (1,640 feet) of Subject Lands (Indicate Distance)	
Livestock facility or stockyard (if yes, complete MDS 1 Calculation Form)	<input type="checkbox"/> Yes	<input checked="" type="checkbox"/> No	<input type="checkbox"/> Yes	<input checked="" type="checkbox"/> No _____ distance
Wooded area	<input type="checkbox"/> Yes	<input checked="" type="checkbox"/> No	<input type="checkbox"/> Yes	<input checked="" type="checkbox"/> No _____ distance
Municipal landfill	<input type="checkbox"/> Yes	<input checked="" type="checkbox"/> No	<input type="checkbox"/> Yes	<input checked="" type="checkbox"/> No _____ distance
Sewage treatment plant or waste stabilization plant	<input type="checkbox"/> Yes	<input checked="" type="checkbox"/> No	<input type="checkbox"/> Yes	<input checked="" type="checkbox"/> No _____ distance
Provincially significant wetland (class 1, 2 or 3) or other environmental feature	<input type="checkbox"/> Yes	<input checked="" type="checkbox"/> No	<input type="checkbox"/> Yes	<input checked="" type="checkbox"/> No _____ distance
Floodplain	<input type="checkbox"/> Yes	<input checked="" type="checkbox"/> No	<input type="checkbox"/> Yes	<input checked="" type="checkbox"/> No _____ distance
Rehabilitated mine site	<input type="checkbox"/> Yes	<input checked="" type="checkbox"/> No	<input type="checkbox"/> Yes	<input checked="" type="checkbox"/> No _____ distance
Non-operating mine site within one kilometre	<input type="checkbox"/> Yes	<input checked="" type="checkbox"/> No	<input type="checkbox"/> Yes	<input checked="" type="checkbox"/> No _____ distance
Active mine site within one kilometre	<input type="checkbox"/> Yes	<input checked="" type="checkbox"/> No	<input type="checkbox"/> Yes	<input checked="" type="checkbox"/> No _____ distance
Industrial or commercial use (specify the use(s))	<input type="checkbox"/> Yes	<input checked="" type="checkbox"/> No	<input type="checkbox"/> Yes	<input checked="" type="checkbox"/> No _____ distance
Active railway line	<input type="checkbox"/> Yes	<input checked="" type="checkbox"/> No	<input type="checkbox"/> Yes	<input checked="" type="checkbox"/> No _____ distance
Seasonal wetness of lands	<input type="checkbox"/> Yes	<input checked="" type="checkbox"/> No	<input type="checkbox"/> Yes	<input checked="" type="checkbox"/> No _____ distance
Erosion	<input type="checkbox"/> Yes	<input checked="" type="checkbox"/> No	<input type="checkbox"/> Yes	<input checked="" type="checkbox"/> No _____ distance
Abandoned gas wells	<input type="checkbox"/> Yes	<input checked="" type="checkbox"/> No	<input type="checkbox"/> Yes	<input checked="" type="checkbox"/> No _____ distance

H. SERVICING AND ACCESS

WATER SUPPLY

SEVERED

RETAINED

Municipal piped water

☐
☐

Communal Wells

☐
☐

Individual Wells

☐
☐

Other means (describe) _____

SEWAGE TREATMENT

SEVERED

RETAINED

Municipal Sewers

☐
☐

Communal System

☐
☐

Septic tank and tile bed

☐
☐

Other means (describe) _____

STORM DRAINAGE

SEVERED

RETAINED

Storm Sewers

☒
☒

Open ditches

☐
☐

Other (describe) _____



CONSENT / SEVERANCE

Have you consulted with Public Works & Environmental Services concerning stormwater management?

☐

Yes

☒

No

Has the existing drainage on the subject lands been altered?

☐

Yes

☒

No

Does a legal and adequate outlet for storm drainage exist?

☐

Yes

☐

No

☒ Unknown

Existing or proposed access to the **RETAINED** lands:

☐ Unopened road

☐ Provincial highway

☒ Municipal road maintained all year

☐ Right-of-way

☐ Municipal road maintained seasonally

☐ Other (describe below)

If other, describe: _____

Name of road/street: Queen st

Existing or proposed access to SEVERED lands:

☐ Unopened road

☐ Provincial highway

☒ Municipal road maintained all year

☐ Right-of-way

☐ Municipal road maintained seasonally

☐ Other (describe below)

If other, describe: _____

Name of road/street: Queen st

I. OTHER INFORMATION

Is there a time limit that affects the processing of this development application?

☒

Yes

☐

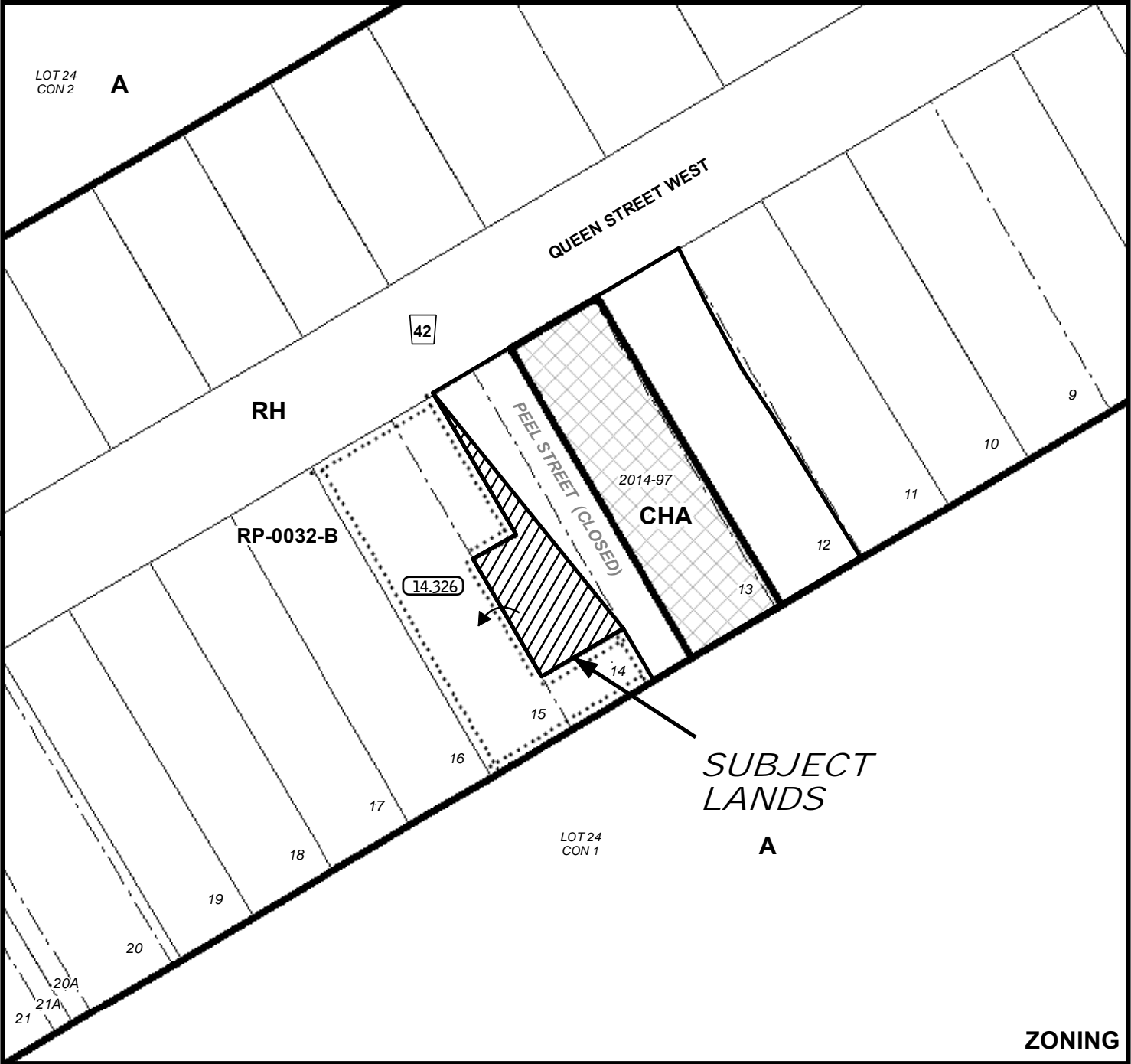
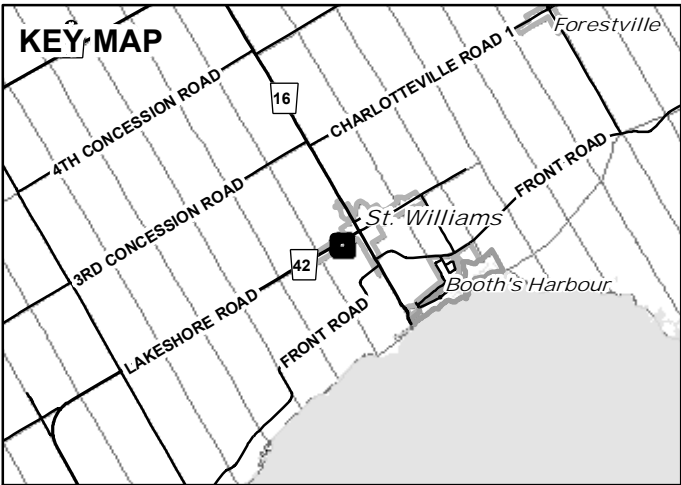
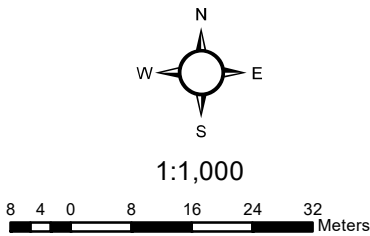
No

If yes, describe: AS soon as possible.

Is there any other information that you think may be useful in the review of this development application? If so, explain below or attach on a separate page.

MAP 1

File Number: **BNPL2016262**
Geographic Township of
SOUTH WALSHINGHAM



ZONING

MAP 2

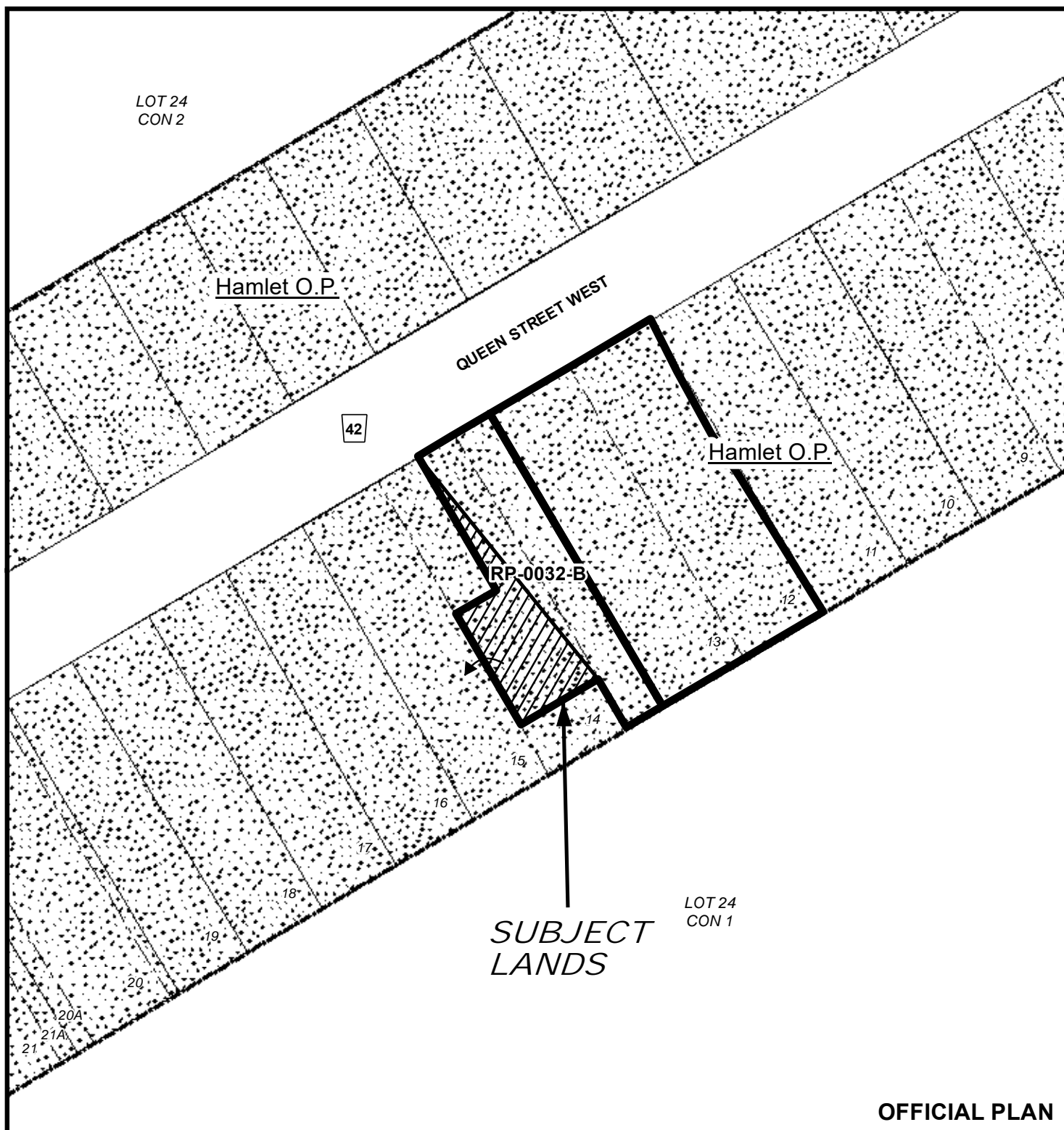
File Number: BNPL2016262

Geographic Township of SOUTH WALSINGHAM



4 2 0 4 8 12 16 Meters

1:1,000




OFFICIAL PLAN

2016-09-12

MAP 3

File Number: BNPL2016262

Geographic Township of SOUTH WALSINGHAM



3 1.50 3 6 9 12 Meters


1:750



MAP 4

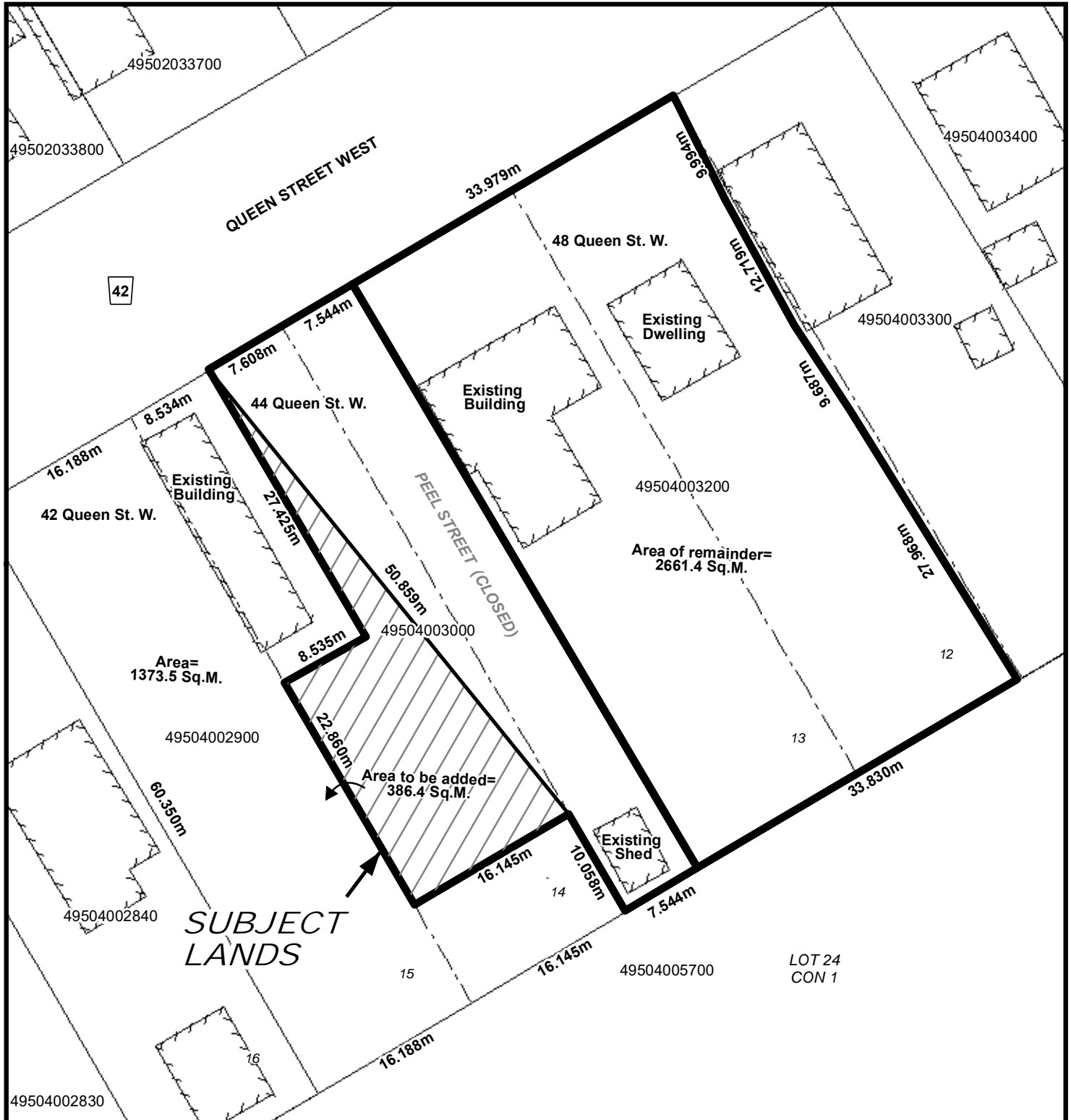
File Number: BNPL2016262

Geographic Township of SOUTH WALSLINGHAM



2 1 0 2 4 6 8 Meters


1:500



LOCATION OF LANDS AFFECTED

File Number: BNPL2016262

Geographic Township of SOUTH WALSLINGHAM



2 1 0 2 4 6 8 Meters

1:500

