

**For Office Use Only:**

File Number ZNPL2020092  
Related File Number 28TPL2020041  
Pre-consultation Meeting April 16, 2020  
Application Submitted \_\_\_\_\_  
Complete Application \_\_\_\_\_

Public Notice Sign \_\_\_\_\_  
Application Fee 3,727  
Conservation Authority Fee \_\_\_\_\_  
Well & Septic Info Provided \_\_\_\_\_  
Planner Mohammad Alam

**Check the type of planning application(s) you are submitting.**

- ☐ Official Plan Amendment
- ☒ Zoning By-Law Amendment
- ☐ Temporary Use By-law
- ☐ Draft Plan of Subdivision/Vacant Land Condominium
- ☐ Condominium Exemption
- ☐ Site Plan Application
- ☐ Consent/Severance
- ☐ Minor Variance
- ☐ Easement/Right-of-Way
- ☐ Extension of a Temporary Use By-law
- ☐ Part Lot Control
- ☐ Cash-in-Lieu of Parking
- ☐ Renewable Energy Project or Radio Communication Tower

Please explain the desired end result of this application (for example: a special zoning provision on the subject lands, changing the zone and/or official plan designation of the subject lands, creating a certain number of lots, or similar)

To change the zoning for the former stormwater management pond no longer required to facilitate the development of two residential lots.

**Property Assessment Roll Number:** 40100500101

**A. Applicant Information**

**Name of Owner** 1583039 Ontario Inc. (Mr. Habib Bavaghar)

It is the responsibility of the owner or applicant to notify the planner of any changes in ownership within 30 days of such a change.

**Address** 31 Mann Ave.

**Town and Postal Code** Simcoe, On N3Y 5J3

**Phone Number** 519-428-1034

**Cell Number** 519-909-9977

**Email** hbavaghar@standard-homes.ca

**Name of Applicant**

832605 Ontario Inc. (David VanElslander) / Prominent Homes Inc. (Sam Bunting)

**Address** 26 Kerr-Shaver Terrace / 363 Ireland Rd

**Town and Postal Code** Brantford, N3T 6H8 / Simcoe, N3Y 4K4

**Phone Number** 519-426-9186

**Cell Number** 519-754-6261 / 519-718-2244

**Email** davidvanel@hotmail.com / sam@phomes.ca

**Name of Agent**

G. Douglas Vallee Limited

**Address** 2 Talbot Street North

**Town and Postal Code** Simcoe, N3Y 3W4

**Phone Number** 519-426-6270

**Cell Number**

**Email** eldondarbyson@gdvallee.ca

Please specify to whom all communications should be sent. Unless otherwise directed, all correspondence and notices in respect of this application will be forwarded to the agent noted above.

☐ Owner

☒ Agent

☐ Applicant

Names and addresses of any holder of any mortgagees, charges or other encumbrances on the subject lands:

**B. Location, Legal Description and Property Information**

1. Legal Description (include Geographic Township, Concession Number, Lot Number, Block Number and Urban Area or Hamlet):

Woodhouse Con 6, Pt Lot 3, RP 37R-9956, Pt Part 1

Municipal Civic Address: Not assiged

Present Official Plan Designation(s): Urban Residential

Present Zoning: Open Space

2. Is there a special provision or site specific zone on the subject lands?

☐ Yes ☒ No If yes, please specify:

3. Present use of the subject lands:

Vacant lands

4. Please describe all existing buildings or structures on the subject lands and whether they are to be retained, demolished or removed. If retaining the buildings or structures, please describe the type of buildings or structures, and illustrate the setback, in metric units, from front, rear and side lot lines, ground floor area, gross floor area, lot coverage, number of storeys, width, length, and height on your attached sketch which must be included with your application:

Vacant lands

5. If an addition to an existing building is being proposed, please explain what it will be used for (for example: bedroom, kitchen, or bathroom). If new fixtures are proposed, please describe.

Single detached dwellings

6. Please describe **all proposed** buildings or structures/additions on the subject lands. Describe the type of buildings or structures/additions, and illustrate the setback, in metric units, from front, rear and side lot lines, ground floor area, gross floor area, lot coverage, number of storeys, width, length, and height on your attached sketch which must be included with your application:

Single detached dwellings



7. Are any existing buildings on the subject lands designated under the *Ontario Heritage Act* as being architecturally and/or historically significant? Yes ☐ No ☒

If yes, identify and provide details of the building:

8. If known, the length of time the existing uses have continued on the subject lands:

9. Existing use of abutting properties:

Commercial (North), Agricultural (East), Residential all other sides.

10. Are there any existing easements or restrictive covenants affecting the subject lands?

☐ Yes ☐ No If yes, describe the easement or restrictive covenant and its effect:

Note: Please complete all that apply.

1. Please explain what you propose to do on the subject lands/premises which makes this development application necessary:

To development 2 single detached dwellings

2. Please explain why it is not possible to comply with the provision(s) of the Zoning By-law/and or Official Plan:

The lands are currently zoned Open Space Holding

3. Does the requested amendment alter all or any part of the boundary of an area of settlement in the municipality or implement a new area of settlement in the municipality? ☐ Yes ☒ No If yes, describe its effect:

4. Does the requested amendment remove the subject land from an area of employment? ☐ Yes ☒ No If yes, describe its effect:



5. Does the requested amendment alter, replace, or delete a policy of the Official Plan?  
☐ Yes ☒ No If yes, identify the policy, and also include a proposed text of the policy amendment (if additional space is required, please attach a separate sheet):

6. Description of land intended to be severed in metric units:

Frontage: \_\_\_\_\_

Depth: \_\_\_\_\_

Width: \_\_\_\_\_

Lot Area: \_\_\_\_\_

Present Use: \_\_\_\_\_

Proposed Use: \_\_\_\_\_

Proposed final lot size (if boundary adjustment): \_\_\_\_\_

If a boundary adjustment, identify the assessment roll number and property owner of the lands to which the parcel will be added: \_\_\_\_\_

Description of land intended to be retained in metric units:

Frontage: \_\_\_\_\_

Depth: \_\_\_\_\_

Width: \_\_\_\_\_

Lot Area: \_\_\_\_\_

Present Use: \_\_\_\_\_

Proposed Use: \_\_\_\_\_

Buildings on retained land: \_\_\_\_\_

7. Description of proposed right-of-way/easement:

Frontage: \_\_\_\_\_

Depth: \_\_\_\_\_

Width: \_\_\_\_\_

Area: \_\_\_\_\_

Proposed use: \_\_\_\_\_

8. Name of person(s), if known, to whom lands or interest in lands to be transferred, leased or charged (if known):

**9. Site Information****Existing****Proposed**

Please indicate unit of measurement, for example: m, m<sup>2</sup> or %

Lot frontage	See drawing	See drawing
Lot depth		
Lot width		
Lot area		
Lot coverage		
Front yard		
Rear yard		
Left Interior side yard		
Right Interior side yard		
Exterior side yard (corner lot)		
Landscaped open space		
Entrance access width		
Exit access width		
Size of fencing or screening		
Type of fencing		

**10. Building Size**

Number of storeys		
Building height		
Total ground floor area		
Total gross floor area		
Total useable floor area		

**11. Off Street Parking and Loading Facilities**

Number of off street parking spaces		
Number of visitor parking spaces		
Number of accessible parking spaces		
Number of off street loading facilities		

12. Residential (if applicable)

Number of buildings existing: \_\_\_\_\_

Number of buildings proposed: 2

Is this a conversion or addition to an existing building? ☐ Yes ☒ No

If yes, describe: \_\_\_\_\_

Type	Number of Units	Floor Area per Unit in m <sup>2</sup>
Single Detached	<u>2</u>	<u>Undetermined</u>
Semi-Detached	_____	_____
Duplex	_____	_____
Triplex	_____	_____
Four-plex	_____	_____
Street Townhouse	_____	_____
Stacked Townhouse	_____	_____
Apartment - Bachelor	_____	_____
Apartment - One bedroom	_____	_____
Apartment - Two bedroom	_____	_____
Apartment - Three bedroom	_____	_____

Other facilities provided (for example: play facilities, underground parking, games room, or swimming pool): \_\_\_\_\_

13. Commercial/Industrial Uses (if applicable)

Number of buildings existing: \_\_\_\_\_

Number of buildings proposed: \_\_\_\_\_

Is this a conversion or addition to an existing building? ☐ Yes ☐ No

If yes, describe: \_\_\_\_\_

Indicate the gross floor area by the type of use (for example: office, retail, storage): \_\_\_\_\_



Seating Capacity (for assembly halls or similar): \_\_\_\_\_

Total number of fixed seats: \_\_\_\_\_

Describe the type of business(es) proposed: \_\_\_\_\_

Total number of staff proposed initially: \_\_\_\_\_

Total number of staff proposed in five years: \_\_\_\_\_

Maximum number of staff on the largest shift: \_\_\_\_\_

Is open storage required: ☐ Yes ☐ No

Is a residential use proposed as part of, or accessory to commercial/industrial use?

☐ Yes ☐ No If yes please describe: \_\_\_\_\_

#### 14. Institutional (if applicable)

Describe the type of use proposed: \_\_\_\_\_

Seating capacity (if applicable): \_\_\_\_\_

Number of beds (if applicable): \_\_\_\_\_

Total number of staff proposed initially: \_\_\_\_\_

Total number of staff proposed in five years: \_\_\_\_\_

Maximum number of staff on the largest shift: \_\_\_\_\_

Indicate the gross floor area by the type of use (for example: office, retail, or storage): \_\_\_\_\_

#### 15. Describe Recreational or Other Use(s) (if applicable)

#### D. Previous Use of the Property

1. Has there been an industrial or commercial use on the subject lands or adjacent lands? ☐ Yes ☒ No ☐ Unknown  
If yes, specify the uses (for example: gas station or petroleum storage):
2. Is there reason to believe the subject lands may have been contaminated by former uses on the site or adjacent sites? ☐ Yes ☒ No ☐ Unknown
3. Provide the information you used to determine the answers to the above questions:  
Vacant lands
4. If you answered yes to any of the above questions in Section D, a previous use inventory showing all known former uses of the subject lands, or if appropriate, the adjacent lands, is needed. Is the previous use inventory attached? ☐ Yes ☐ No

#### E. Provincial Policy

1. Is the requested amendment consistent with the provincial policy statements issued under subsection 3(1) of the *Planning Act*, R.S.O. 1990, c. P. 13? ☒ Yes ☐ No  
If no, please explain:
2. It is owner's responsibility to be aware of and comply with all relevant federal or provincial legislation, municipal by-laws or other agency approvals, including the Endangered Species Act, 2007. Have the subject lands been screened to ensure that development or site alteration will not have any impact on the habitat for endangered or threatened species further to the provincial policy statement subsection 2.1.7? ☒ Yes ☐ No  
If no, please explain:

3. Have the subject lands been screened to ensure that development or site alteration will not have any impact on source water protection? ☒ Yes ☐ No

If no, please explain:

Note: If in an area of source water Wellhead Protection Area (WHPA) A, B or C please attach relevant information and approved mitigation measures from the Risk Manager Official.

4. Are any of the following uses or features on the subject lands or within 500 metres of the subject lands, unless otherwise specified? Please check boxes, if applicable.

**Livestock facility or stockyard** (submit MDS Calculation with application)

☐ On the subject lands or ☐ within 500 meters – distance \_\_\_\_\_

**Wooded area**

☐ On the subject lands or ☐ within 500 meters – distance \_\_\_\_\_

**Municipal Landfill**

☐ On the subject lands or ☐ within 500 meters – distance \_\_\_\_\_

**Sewage treatment plant or waste stabilization plant**

☐ On the subject lands or ☐ within 500 meters – distance \_\_\_\_\_

**Provincially significant wetland (class 1, 2 or 3) or other environmental feature**

☐ On the subject lands or ☐ within 500 meters – distance \_\_\_\_\_

**Floodplain**

☐ On the subject lands or ☐ within 500 meters – distance \_\_\_\_\_

**Rehabilitated mine site**

☐ On the subject lands or ☐ within 500 meters – distance \_\_\_\_\_

**Non-operating mine site within one kilometre**

☐ On the subject lands or ☐ within 500 meters – distance \_\_\_\_\_

**Active mine site within one kilometre**

☐ On the subject lands or ☐ within 500 meters – distance \_\_\_\_\_

**Industrial or commercial use (specify the use(s))**

☐ On the subject lands or ☐ within 500 meters – distance \_\_\_\_\_

**Active railway line**

☐ On the subject lands or ☐ within 500 meters – distance \_\_\_\_\_

**Seasonal wetness of lands**

☐ On the subject lands or ☐ within 500 meters – distance \_\_\_\_\_

**Erosion**

☐ On the subject lands or ☐ within 500 meters – distance \_\_\_\_\_

**Abandoned gas wells**

☐ On the subject lands or ☐ within 500 meters – distance \_\_\_\_\_



## F. Servicing and Access

1. Indicate what services are available or proposed:

Water Supply

- ☒ Municipal piped water  
☐ Individual wells

- ☐ Communal wells  
☐ Other (describe below)
- 

Sewage Treatment

- ☒ Municipal sewers  
☐ Septic tank and tile bed in good working order
- ☐ Communal system  
☐ Other (describe below)
- 

Storm Drainage

- ☒ Storm sewers  
☐ Other (describe below)
- ☐ Open ditches
- 

2. Existing or proposed access to subject lands:

- ☒ Municipal road  
☐ Unopened road
- ☐ Provincial highway  
☐ Other (describe below)

Name of road/street: \_\_\_\_\_

## G. Other Information

1. Does the application involve a local business? ☐ Yes ☒ No  
If yes, how many people are employed on the subject lands?
- 

2. Is there any other information that you think may be useful in the review of this application? If so, explain below or attach on a separate page.

## H. Supporting Material to be submitted by Applicant

In order for your application to be considered complete, **folded** hard copies (number of paper copies as directed by the planner) and an **electronic version (PDF) of the properly named site plan drawings, additional plans, studies and reports** will be required, including but not limited to the following details:

1. Concept/Layout Plan
2. All measurements in metric
3. Key map
4. Scale, legend and north arrow
5. Legal description and municipal address
6. Development name
7. Drawing title, number, original date and revision dates
8. Owner's name, address and telephone number
9. Engineer's name, address and telephone number
10. Professional engineer's stamp
11. Existing and proposed easements and right of ways
12. Zoning compliance table – required versus proposed
13. Parking space totals – required and proposed
14. All entrances to parking areas marked with directional arrows
15. Loading spaces, facilities and routes (for commercial developments)
16. All dimensions of the subject lands
17. Dimensions and setbacks of all buildings and structures
18. Location and setbacks of septic system and well from all existing and proposed lot lines, and all existing and proposed structures
19. Gross, ground and useable floor area
20. Lot coverage
21. Floor area ratio
22. Building entrances, building type, height, grades and extent of overhangs
23. Names, dimensions and location of adjacent streets including daylighting triangles
24. Driveways, curbs, drop curbs, pavement markings, widths, radii and traffic directional signs
25. All exterior stairways and ramps with dimensions and setbacks
26. Retaining walls including materials proposed
27. Fire access and routes
28. Location, dimensions and number of parking spaces (including visitor and accessible) and drive aisles
29. Location of mechanical room, and other building services (e.g. A/C, HRV)
30. Refuse disposal and storage areas including any related screening (if indoors, need notation on site plan)
31. Winter snow storage location

32. Landscape areas with dimensions
33. Natural features, watercourses and trees
34. Fire hydrants and utilities location
35. Fencing, screening and buffering – size, type and location
36. All hard surface materials
37. Light standards and wall mounted lights (plus a note on the site plan that all outdoor lighting is to be dark sky compliant)
38. Business signs (make sure they are not in sight lines)
39. Sidewalks and walkways with dimensions
40. Pedestrian access routes into site and around site
41. Bicycle parking
42. Architectural elevations of all building sides
43. All other requirements as per the pre-consultation meeting

In addition, the following additional plans, studies and reports, including but not limited to, **may** also be required as part of the complete application submission:

- ☐ Zoning Deficiency Form
- ☐ On-Site Sewage Disposal System Evaluation Form (to verify location and condition)
- ☐ Architectural Plan
- ☐ Buildings Elevation Plan
- ☐ Cut and Fill Plan
- ☐ Erosion and Sediment Control Plan
- ☐ Grading and Drainage Control Plan (around perimeter and within site) (existing and proposed)
- ☐ Landscape Plan
- ☐ Photometric (Lighting) Plan
- ☐ Plan and Profile Drawings
- ☐ Site Servicing Plan
- ☐ Storm water Management Plan
- ☐ Street Sign and Traffic Plan
- ☐ Street Tree Planting Plan
- ☐ Tree Preservation Plan
- ☐ Archaeological Assessment
- ☐ Environmental Impact Study



- ☐ Geotechnical Study / Hydrogeological Review
- ☐ Minimum Distance Separation Schedule
- ☐ Noise or Vibration Study
- ☐ Record of Site Condition
- ☐ Storm water Management Report
- ☐ Traffic Impact Study – please contact the Planner to verify the scope required

Site Plan applications will require the following supporting materials:

1. Two (2) complete sets of the site plan drawings folded to 8½ x 11 and an electronic version in PDF format
2. Letter requesting that the Holding be removed (if applicable)
3. A cost estimate prepared by the applicant's engineer
4. An estimate for Parkland dedication by a certified land appraiser
5. Property Identification Number (PIN) printout

Standard condominium exemptions will require the following supporting materials:

- ☐ Plan of standard condominium (2 paper copies and 1 electronic copy)
- ☐ Draft condominium declaration
- ☐ Property Identification Number (PIN) printout

Your development approval might also be dependent on Ministry of Environment and Climate Change, Ministry of Transportation or other relevant federal or provincial legislation, municipal by-laws or other agency approvals.

**All final plans must include the owner's signature as well as the engineer's signature and seal.**

#### **I. Development Agreements**

A development agreement may be required prior to approval for site plan, subdivision and condominium applications. Should this be necessary for your development, you will be contacted by the agreement administrator with further details of the requirements including but not limited to insurance coverage, professional liability for your engineer, additional fees and securities.

#### J. Transfers, Easements and Postponement of Interest

The owner acknowledges and agrees that if required it is their solicitor's responsibility on behalf of the owner for the registration of all transfer(s) of land to the County, and/or transfer(s) of easement in favour of the County and/or utilities. Also, the owner further acknowledges and agrees that it is their solicitor's responsibility on behalf of the owner for the registration of postponements of any charges in favour of the County.

#### K. Permission to Enter Subject Lands

Permission is hereby granted to Norfolk County officers, employees or agents, to enter the premises subject to this application for the purposes of making inspections associated with this application, during normal and reasonable working hours.

#### L. Freedom of Information

For the purposes of the *Municipal Freedom of Information and Protection of Privacy Act*, I authorize and consent to the use by or the disclosure to any person or public body any information that is collected under the authority of the *Planning Act*, R.S.O. 1990, c. P. 13 for the purposes of processing this application.

Sam Bunting / Lori Mills

Owner/Applicant Signature

Feb. 25/2020

Date

#### M. Owner's Authorization

If the applicant/agent is not the registered owner of the lands that is the subject of this application, the owner(s) must complete the authorization set out below.

I/We Sam Bunting / Lori Mills am/are the registered owner(s) of the lands that is the subject of this application.

I/We authorize G. Douglas Vallee Limited to make this application on my/our behalf and to provide any of my/our personal information necessary for the processing of this application. Moreover, this shall be your good and sufficient authorization for so doing.

Sam Bunting

Owner

Lori Mills

Owner

Feb. 25/2020

Date

FEB 25/2020

Date

**N. Declaration**

I, Sam Bunting / Lori Mills of Waterford / Brantford  
solemnly declare that:

all of the above statements and the statements contained in all of the exhibits  
transmitted herewith are true and I make this solemn declaration conscientiously  
believing it to be true and knowing that it is of the same force and effect as if made  
under oath and by virtue of *The Canada Evidence Act*.

Declared before me at:

THE COUNTY OF NORFOLK

Sam Bunting / Lori Mills  
Owner/Applicant Signature

In TOWN OF SIMCOE

This 25<sup>TH</sup> day of FEBRUARY

A.D., 20 20

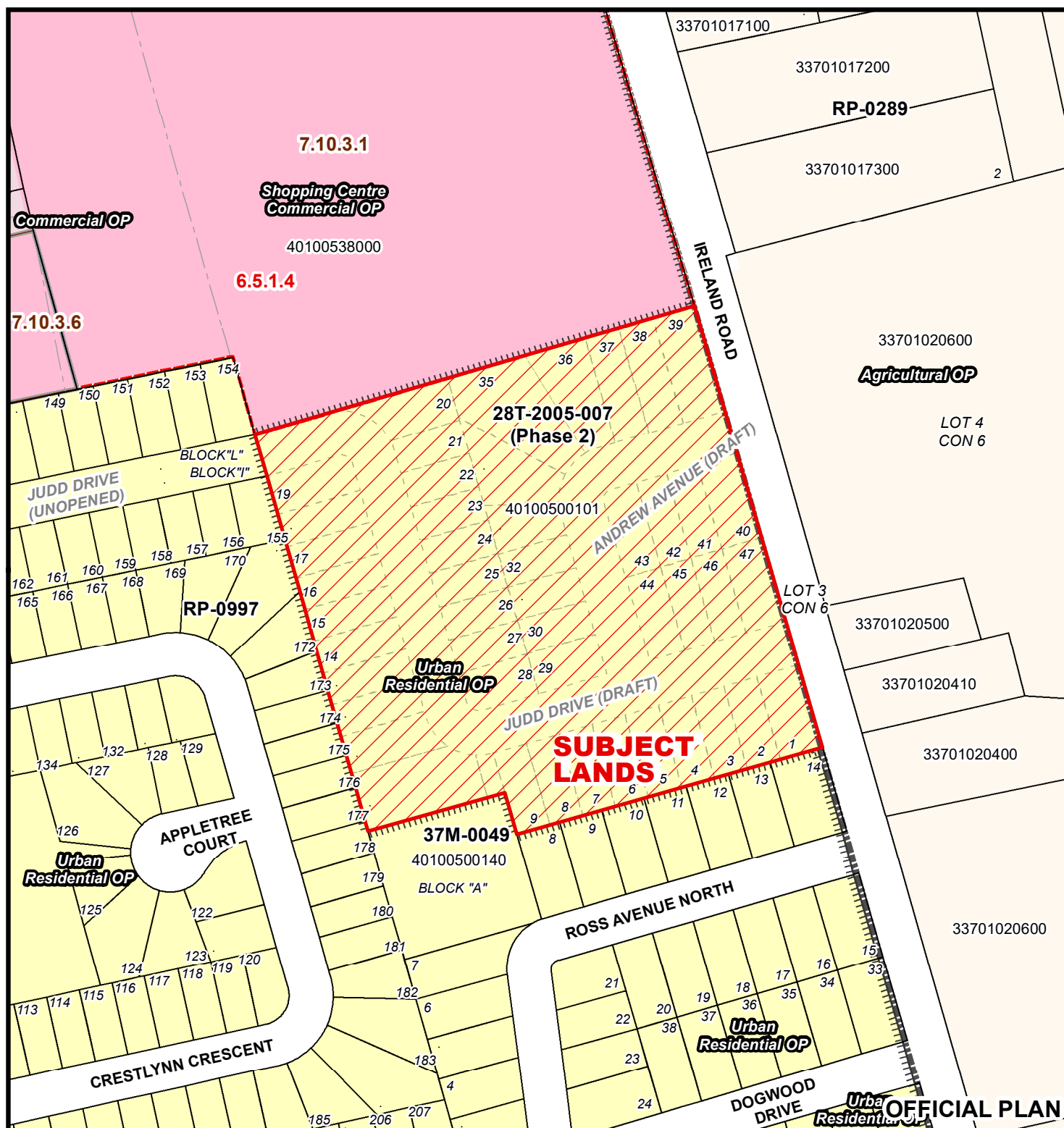
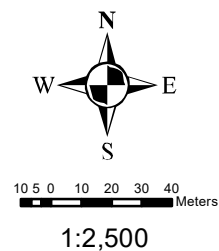
[Signature]  
A Commissioner, etc.

ELDON FRASER DARBYSON, a commissioner, etc.,  
Province of Ontario, for G. Douglas Vallee Limited.  
Expires March 28, 2022.



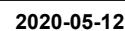
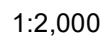


## Urban Area of SIMCOE





## Urban Area of SIMCOE





# MAP 4

File Number: ZNPL2020092

Urban Area of SIMCOE



6 3 0 6 12 18 24 Meters

1:1,500

